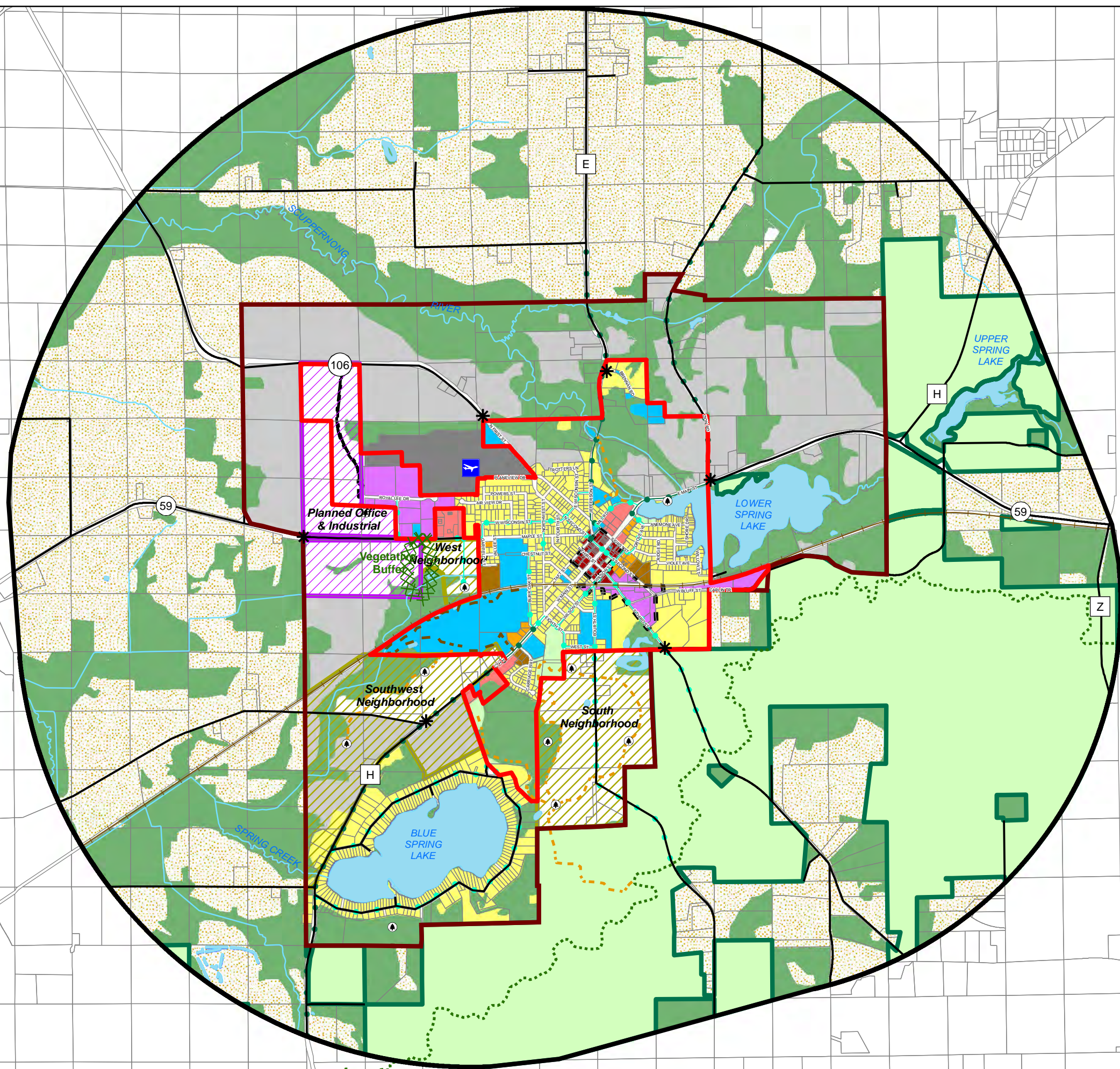


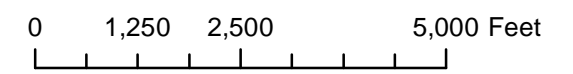
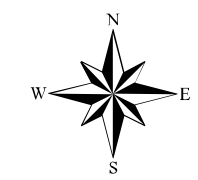
# Village of Palmyra Jefferson County, Wisconsin Map 6: Future Land Use



### Legend

	Village of Palmyra		Environmental Corridor
	1.5 Mile Planning Area		Agricultural Preservation
	20-Year Urban Service Area		Transitional Agriculture
	Tax Parcels		Residential Low Density
	Airport		Residential Medium Density
	Roads		Residential High Density
	Railroad		Downtown Mixed Use
	Lakes		General Commercial
	Streams		General Industrial
	Ice Age Trail		Parks & Recreation
	Kettle Moraine State Forest		Public & Institutional
	Proposed Roads*		Airport
	Existing On-Road Bike Route		Water
	Existing Trail		Planned Neighborhood
	Potential On-Road Bike Route		Planned Office & Industrial
	Potential Trail Corridor*		Redevelopment Area
	Potential Parks*		
	Community Gateway Feature		

\*Proposed park, trail, and road locations are approximate



**Sources:**

- Base map data provided by Jefferson County.
- 20 year Urban Service Area data provided by Jefferson County.
- Village of Palmyra Comprehensive Outdoor Recreation Plan 2010-2015
- Village of Palmyra Official Map 10-18-11

